

# guide stoops of derbyshire



Before the spread of turnpike roads in Derbyshire from the mid 18th century and the subsequent establishment of milestones and signposts at junctions, travellers had to rely on Guide Stoops (stones) to help them find their way, often across lonely and difficult terrain. These stoops were introduced in, or shortly after, 1709 to supplement existing navigational aids such as cairns, crosses, waymarkers and poles.

an exhibition by [arts in the peak](#)

# guide stoops of derbyshire



**E1 Longshaw Gate**

Sheffield - Chesterfield - Dronfield -  
Stoney Middleton - Tideswell - Dronfield




**E2 Longshaw Park**

Chesterfield - Sheffield - Tideswell - Hathersage



**E3 White Edge**

Bakewell - Dronfield - Sheffield - Tideswell




**E5 Big Moor:** close to A621


Sheffield - Bakewell

It was left to the discretion of the parish surveyor as to the design and siting of the stoops - there was no standardisation - but most stand between 1-2 metres above ground and measure between 250 and 350 mm square. Occasionally stones local to the site were pressed into service whatever their shape or size. Most were made from local gritstone or hard dolomitic limestone and weighed around 360-410 kilos. Stones would have been carried to site by horse and cart or dragged on a sled before being lowered into a hole about 600mm deep.


# guide stoops of derbyshire




**E6 Deadshaw Sick**  
Tideswell - Sheffield - Bakewell



**E7 Curbar Head**  
Sheffield - Dronfield - Tideswell - Chesterfield



**E8 Eaglestone Flat**  
Chesterfield




**E9 Shillito Wood**  
Bakewell - Chesterfield - Dronfield

---

Text was incised on the stones with 50-60mm letters, usually capitals, and deployed ingenious solutions to problems of tight layout. Spelling was equally varied, preserving early 18th century local vernacular. CHASTERFIELD, OFFERTON and DARBY were common destinations. On many stones, fingers or hands show the direction of travel. Where these are missing the convention was to go to the right. An intriguing exception is at Goatscliff where the mirrored BAKEWELL ROAD indicates a turn to the left.


# guide stoops of derbyshire



**E10 Bleak House**  
Bakewell - Chesterfield -  
Dronfield - Stoney Middleton



**E14 Brampton East Moor (nr Hob Hurst's House)**  
Chesterfield - Sheffield - Bakewell



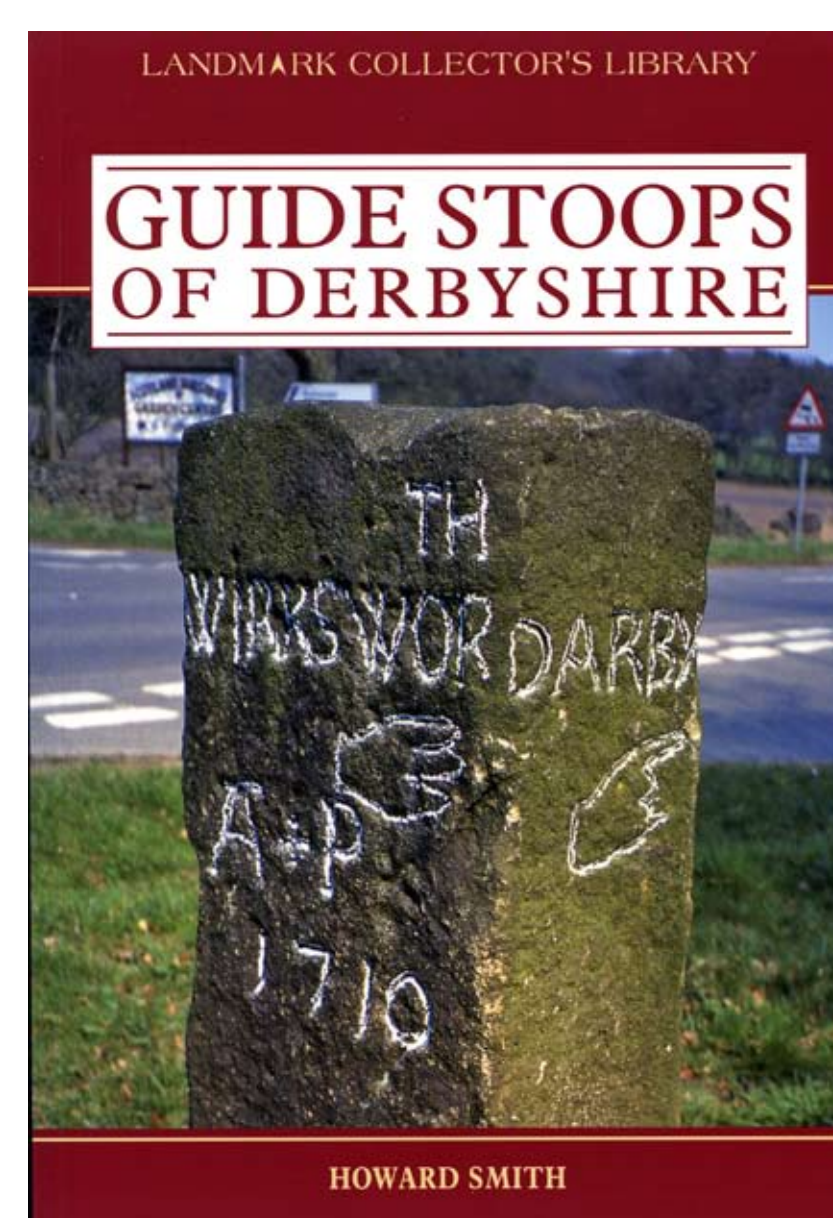
**E16 Beeley Moor 2**  
Chesterfield - Chatsworth - Bakewell - Alfreton



**W3 Ball Cross**  
Chesterfield - Sheffield - Bakewell

This exhibition is based on Howard Smith's classic study, the *Guide Stoops of Derbyshire*, itself one of the inspirations for *Companion Stones*. The book is available from good bookshops and the Moorlands Centre in Edale.

Illustrations in this exhibition are from the book and were created by Chris Bilton; the exhibition was designed by Charles Monkhouse.



an exhibition by arts in the peak